




CLASSROOMS
































































SEMINAR/CONFERENCE HALL









LABORATORIES


















Baihata Chariali, Assam, India
8pxh+v79 Pub Kamrup College, Baihata Chariali,
Niz-madartola, Assam 781381, India
Lat 26.349664° Long 91.728383°
30/11/24 02:13 PM GMT +05:30

GPS Map Camera



Niz-madartola, Assam, India
8pxh+w35, Nh 15, Niz-madartola, Baihata Chariali, Assam
781381, India
Lat 26.349707° Long 91.727814°
30/11/24 02:16 PM GMT +05:30

GPS Map Camera





LIBRARY AND LIBRARY READING ROOM







OTHER FACILITIES

(a) GENERATORS






(b) CCTV






(c) ANNOUNCEMENT SYSTEM



(d) RAMPS





GPS Map Camera
Baihata Chariali, Assam, India
8pxg+wxx, Baihata-goreswar Rd, Baihata Chariali,
Niz-madartola, Assam 781381, India
Lat 26.349815° Long 91.72752°
30/11/24 02:30 PM GMT +05:30



GPS Map Camera
Niz-madartola, Assam, India
8pxh+w35, Nh 15, Niz-madartola, Baihata Chariali, Assam
781381, India
Lat 26.349814° Long 91.727789°
30/11/24 02:05 PM GMT +05:30

(e)BIOMETRIC MACHINE



(f) COLLEGE CANTEEN



(g) XEROX MACHINES






Baihata Chariali, Assam, India
8pxh+qcf Front Garden - Pkc, Baihata - Chariali - Goreswar -
Deochunga Rd, Baihata Chariali, Niz-madartola, Assam 781381, India
Lat 26.349738° Long 91.728801°
04/12/24 11:22 AM GMT +05:30



Google

GPS Map Camera



Baihata Chariali, Assam, India
9p2h+3ff, Baihata-goreswar Rd, Baihata Chariali,
Niz-madartola, Assam 781381, India
Lat 26.350151° Long 91.728412°
04/12/24 11:23 AM GMT +05:30



Google

GPS Map Camera

(h) COLLEGE PRESS

